

PLANNING ACT 2008
INFRASTRUCTURE PLANNING
(APPLICATIONS: PRESCRIBED FORMS AND PROCEDURE) REGULATIONS 2009
REGULATION 5(2) (a)

PROPOSED PORT TERMINAL AT
FORMER TILBURY POWER STATION

TILBURY2

TRO30003

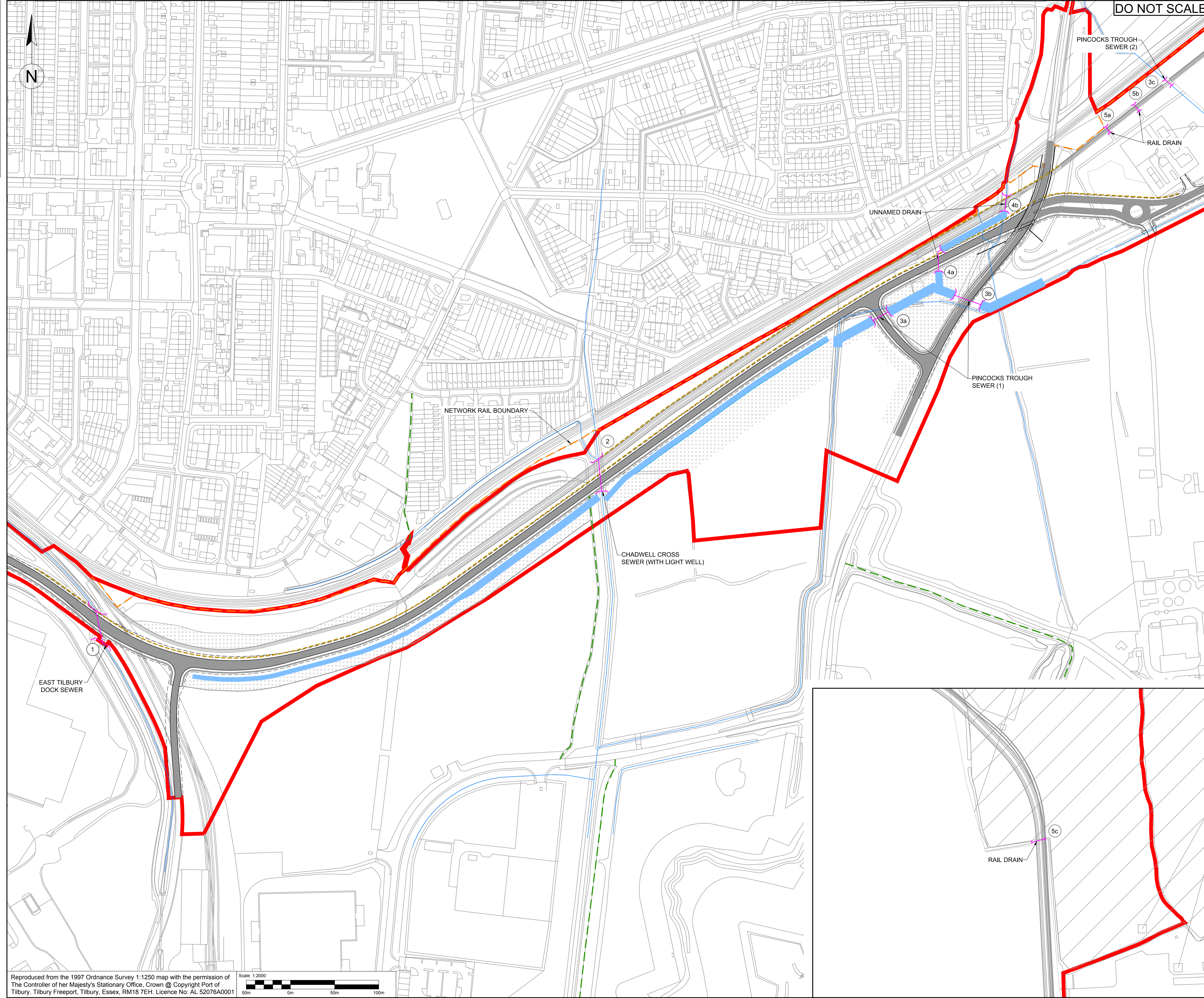
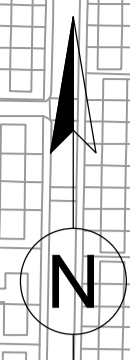
VOLUME 6 PART B

ENVIRONMENTAL STATEMENT APPENDIX 16C WATER FRAMEWORK DIRECTIVE ASSESSMENT - CULVERT LOCATION PLAN

DOCUMENT REF: POTLL/T2/EX/19



100
0 10
Millimetres



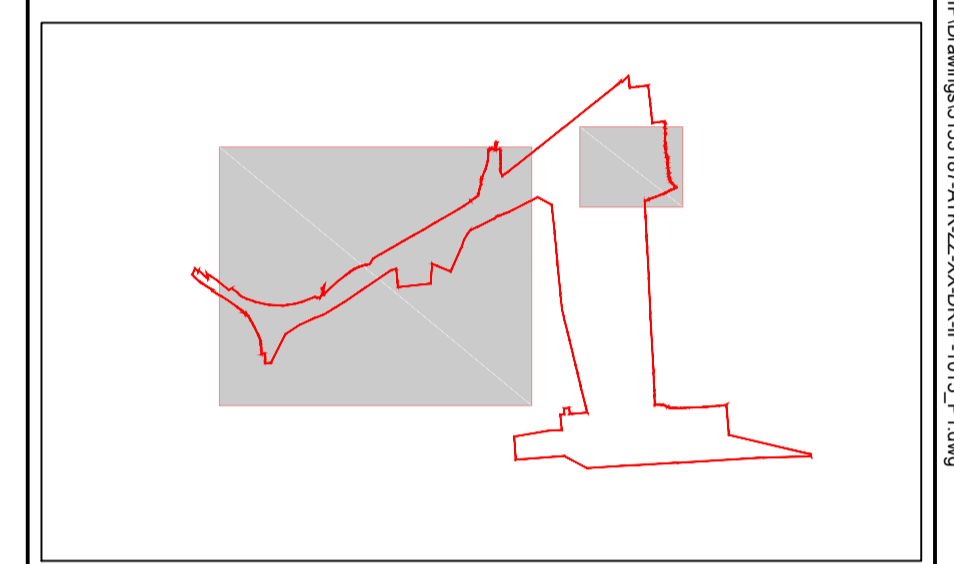
DO NOT SCALE

NOTES:

1. THIS PLAN SHOULD BE READ ALONGSIDE OTHER PLANS AND DOCUMENTS IN THE DEVELOPMENT CONSENT ORDER APPLICATION.
2. DESIGN AND LOCATION OF THE SCHEME SHOWN HERE FOR ILLUSTRATIVE PURPOSES ONLY.

KEY:

- KEY EXISTING WATERCOURSES (SUBJECT TO DIVERSION AND/OR CROSSING)
- ORDER LIMITS
- PUBLIC FOOTPATH
- NOISE BARRIER
- GREEN BELT
- OPEN DRAINAGE
- CULVERTS
- LANDSCAPING



KEY PLAN

P2	23/11/17	ANNOTATION AMENDMENTS	JS	SR	SR
P1	22/09/17	DRAFT FOR COMMENT	KM	GB	-
Rev.	Date	Description	By	Chkd	App'd

ERRATA SUBMISSION Suitability **SO**

ATKINS Western House (Block C)
Peterborough Business Park
Lynch Wood
Peterborough
PE2 6FZ
Tel: +44 (0)1733 366900
Fax: +44 (0)1733 366999
www.atkinsglobal.com


Client

Project Title **TILBURY2**

Drawing Title **CULVERT LOCATION PLAN**

Scale	Designed	Drawn	Checked	Authorised
1:2,000	MG	KM	GB	SR
Original Size	Date	Date	Date	Date
A1	20/09/17	20/09/17	20/09/17	23/11/17
Drawing Number	Revision			
5153187-ATK-ZZ-XX-DR-IF-1015	P02			

Reproduced from the 1997 Ordnance Survey 1:1250 map with the permission of The Controller of Her Majesty's Stationary Office. Crown © Copyright Port of Tilbury, Tilbury Freeport, Tilbury, Essex, RM18 7EH. Licence No: AL 52076A0001



USER: SORT3846 Date: 23/11/17 15:56:26
 Filename: I:\BEN\WORK\Projects\Tilbury\1714_P0TL2_R080_Terminal Design\MapDrawings\5153187-ATK-ZZ-XX-DR-IF-1015_P1.dwg